

22 1/4 S. 6TH STREET
P.O. BOX 247
BYESVILLE, OHIO 43723

DAVID R. HILL, INC.

Petroleum Geologist

OFFICE
(740) 685-5168

HOME
(740) 685-8179

FAX
(740) 685-6893

November 3, 2011

Granville Township Trustees
P.O. Box 315
Granville, OH 43023

Dear Sir / Madam,


This letter is to inform you that an application for a permit to drill an oil and gas well has been submitted to ODNR, Division of Mineral Resources Management.

Applicant: David R. Hill, Inc. PO Box 247, Byesville, OH 43723
Well Name: Hill / Shurtz Unit #1
Well Location: See enclosed survey plat

Any comments regarding this application may be sent to:

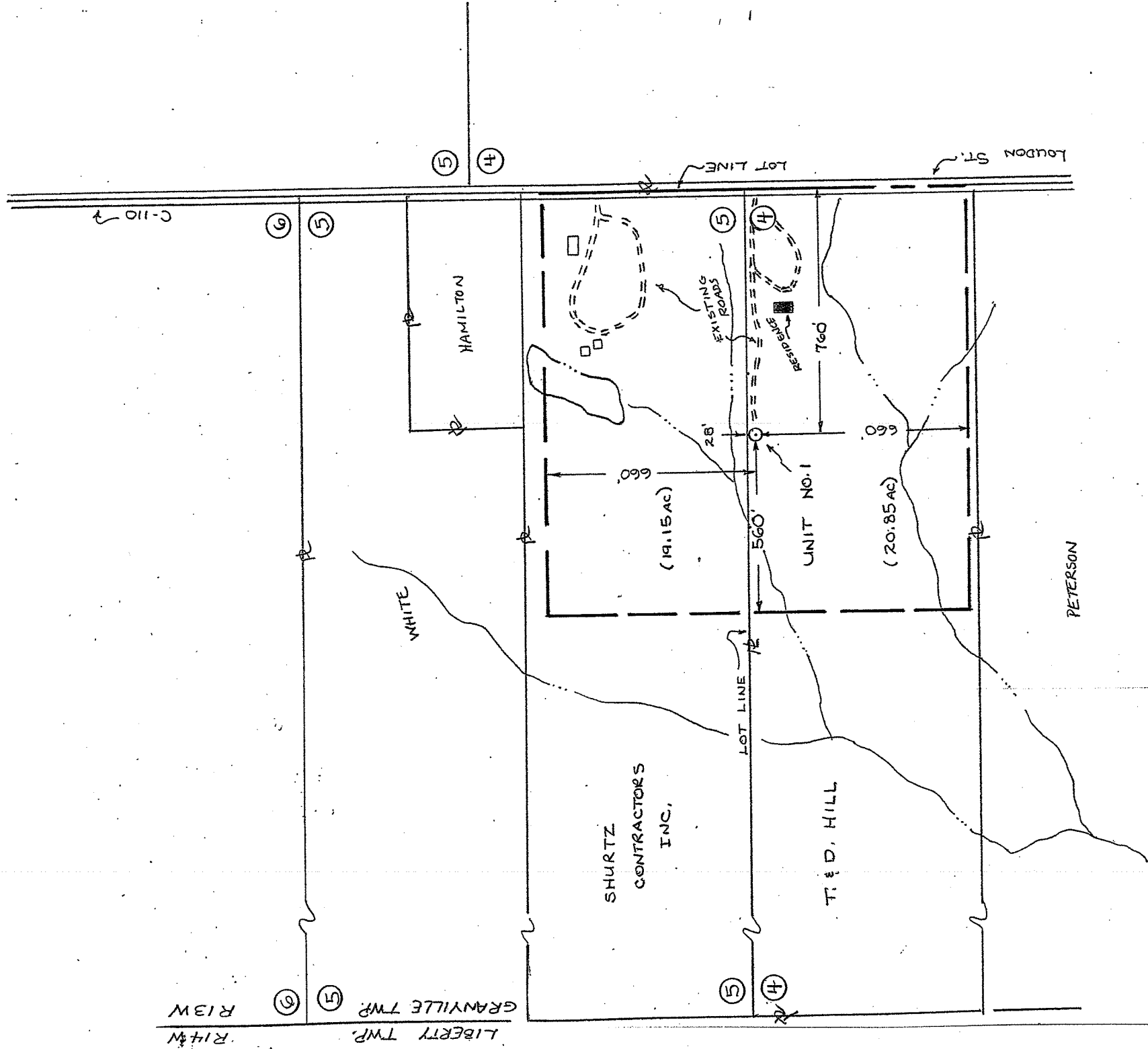
Ohio Department of Natural Resources
Division of Mineral Management Resources
2045 Morse Road, Building H-3
Columbus, OH 43229-6693

Sincerely,



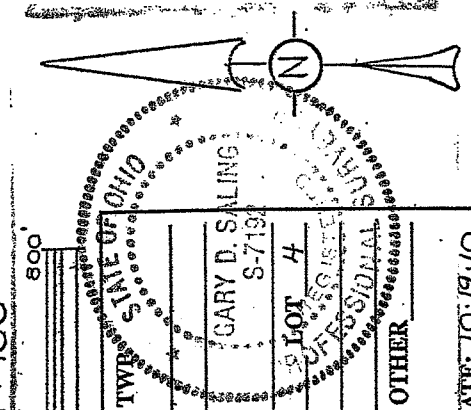
John A. Suhar

"EXHIBIT A"



I hereby certify that all drilling or producing wells within 1000 feet and all buildings and streams within 200 feet have been shown, there are no drilling unit lines nearer than 500 feet, that this plat is true and correct and was prepared according to the current State of Ohio, Department of Natural Resources, Division of Oil and Gas Regulations.

SCALE: 1"=400'



Gary D. Saling
REG. SURVEYOR 5-7192

OPERATOR DAVID R. HILL, INC.
ADDRESS P.O. BOX 247 BYESVILLE, OHIO 43723

LANDOWNER MINERALS HILL/ SHURTZ UNIT
1 DRILLING UNIT AC. 40

WELL NO.
COUNTY LICKING
TWP. GRANYILLE (URBAN AREA)
QUAD. GRANYILLE

X 1,982,754
Y 761,385

OHO PLANE COORDINATES

SUBDIVISION CIVIL TWP.
TWP. 2N
RANGE 13W
QUARTER TWP.
SECTION
TRACT
ALLOTMENT
FRACTION
OTHER

ELEV. 1010 DATE: 10/19/10